

ARKANSAS
HISTORIC
PRESERVATION
PROGRAM

ARKANSAS ARCHITECTURAL RESOURCES FORM

AHPP USE: Registrar RP

ONLY

Mapped _____


D.O.E. _____

Priority _____

1. Resource Number V B 0 0 5 0
2. Survey Number
3. Film Numbers : -
 : -
 : -
4. Date Recorded 06 - 05 - 98
5. Recorder CHRIST
GRUNEWALD

GENERAL DATA

6. Historic Name TITAN I I M I S S I L E S I L O S I T E 3 7 4 - 7
7. Alt-Name
8. Quad Map B 0 7 0
9. Geographic Location S 1 7 T O W N R 1 3 W
10. UTM Coordinates ~~15 5 9 2 4 0 0 / 3 9 2 2 4 0 0~~ 15 5 5 4 ⁷³⁹ 8 0 0 / 3 9 1 ⁹¹³² 8 9 4 0
11. Town/Nearest Community S O U T H S I D E
12. Street Address/Directions to Resource 1.7 M I L E S N O R T H O F H I G H W A Y
1 2 4 O N U S 6 5, T H E N W E S T . 3 M I L E S O N
U N N A M E D A C C E S S R O A D
13. Street Name U S H I G H W A Y 6 5
14. Owner M R R A L P H P A R I S H
15. Owner Address R T 1 B O X 5 7 - 5 D A M A S C U S A R 7 2 0 3 9
16. Owner Phone Number 3 3 5 - 7 8 3 0
17. Informant and Informant Phone #



DESCRIPTIVE DATA

18. Use, Original Other Nuclear Missile Silo
19. Use, Present Other pasture
 0101-Single Family Dwelling 0301-General Retail Store 0308-Bank
 0401-Church 0601-School 9800-Structure Aban/Unocc 9900-Other
20. Setting Other _____
 1-Rural, Undisturbed 2-Rural, Built-Up 3-Urban Encroachment 4-Small Town
 5-Urban 9-Other
21. Threats to Property Other _____
 1-None/Property Stable 2-Neglect/Deterioration 5-Private Development
 7-Urban Encroachment 9-Other
22. Total Number of Site Features & Description Various concrete site feature and earthen remnants.
23. Total Number of Ancillary Structures

DESCRIPTIVE DATA OF PRINCIPAL STRUCTURE

24. Style Influence: Primary Secondary Other _____
 01-Plain/Traditional 04-Greek Revival 05-Italianate 09-Queen Anne/Eastlake
 15-Craftsman 16-Bungalow 24-English Revival 25-Colonial Revival 99-Other
25. Plan Other _____
 01-One Room/Single-pen 03-Double-pen 04-Dogtrot 05-Single Pile w/Central Hall
 07-Rectangular 08-Square 09-Irregular 11-T-shaped 12-L-shaped 99-Other
26. Height (Stories)
 01-One 02-One & One-Half 03-Two 04-Two & One-Half 99-Other
27. Basement/Cellar Other _____
 1-Full 2-Partial 3-No Cellar 8-Unknown 9-Other
28. Wings and/or Projections: A B C Other _____
 01-Rear Shed 02-Rear L 03-Rear T 04-Side 05-Prow 08-Bay Projection 99-Other
29. Construction: A B Other _____
 01-Log 06-Frame 07-Box 08-Brick 09-Stone 12-Reinforced Concrete 99-Other
30. Wall Material, Original: A B Other _____
31. Wall Material, Present: A B Other _____
 01-Log 02-Weatherboard 03-Novelty Siding 04-Board/Batten 05-Brick 09-Synthetic Siding
 10-Stucco 12-Cut Stone 13-Field Stone 14-Asbestos 97-Unknown 99-Other
32. Roof Type(s): A B C Other _____
 01-Gable 02-Gable w/Parapet 03-Clipped Gable 06-Hip 07-Pyramid 08-Gambrel
 12-Flat 13-Flat w/Parapet 99-Other
33. Roof Features (if present): A B Other _____
 01-Dormer(s) 02-Steeple 03-Cupola 04-Cresting 05-Clock Tower
 07-Tower/Turret 08-Belfry 99-Other
34. Roof Materials: A B Other _____
 01-Wood 02-Composition Shingle 03-Metal 05-Tile 06-Tar/Built-up 99-Other

35. Chimney Placement: A B C D Other _____
1-Exterior End 2-Interior End 3-Other Exterior 4-Interior Central 5-Other Interior 9-Other

36. Chimney Material: A B C D Other _____
1-Brick 4-Cut Stone 5-Field Stone 6-Metal 9-Other

37. Foundation Type Other _____
1-Continuous 2-Piers 9-Other

38. Foundation Material Other _____
1-Wood Block 2-Stone 3-Brick 4-Cast Concrete 5-Concrete Block 9-Other

39. Porch Type(s): A B C Other _____
01-Full, Front 03-One Bay, Central Front 05-Wrap-around 06-Awning 07-One-Half, Front
08-Recessed, Front 10-Side 11-Full, Rear 99-Other

40. Porch Height (Stories): A B C Other _____
1-One 2-One & One-Half 3-Two 4-Two & One-Half 9-Other

41. Porch Roof Type(s): A B C Other _____
1-Gable 2-Hip 3-Flat 4-Shed 9-Other

42. Porch Detail(s): A B C Other _____
01-Chamfered Posts 02-Turned Posts 03-Columns 04-Balustrade 05-Wood Ornament
06-Lattice 08-Columns on Piers 11-Posts 99-Other

43. Window Type(s): A B C Other _____
1-Double-hung 2-Triple-hung 3-Casement 4-Stationary 9-Other

44. Light/Pane Arrangement: A / B / C /

45. Condition Comments: _____
1-Excellent 2-Good 3-Fair 4-Deteriorated 5-Ruin

46. Architectural Comments: _____

HISTORIC DATA

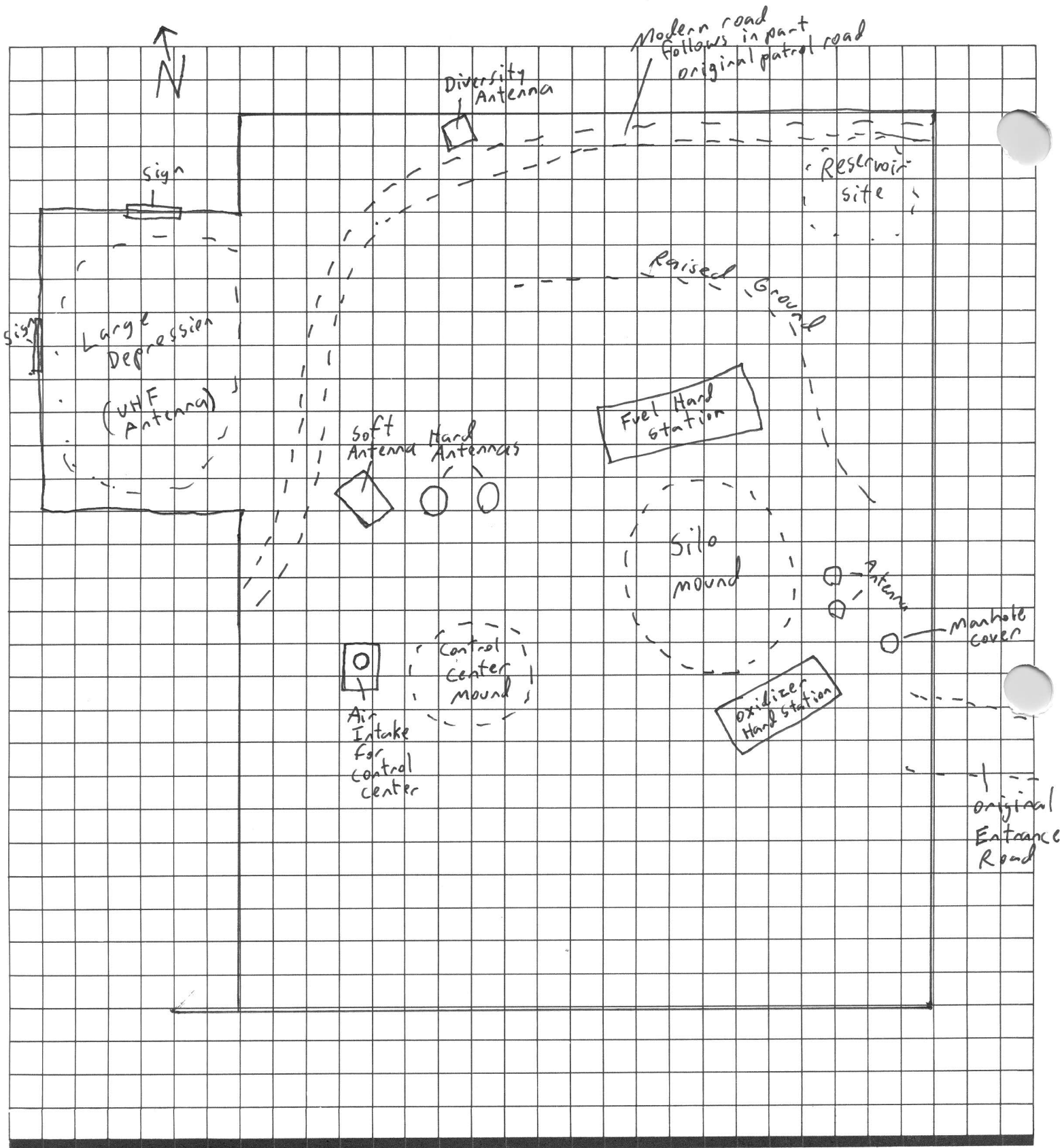
47. Architect

48. Builder US ARMY CORPS OF ENGINEERS

49. Construction Date 1963 Comments: _____

50. Historic Context *Construction started 1-30-61. Placed on alert 12-18-63. Missile explosion on 9-21-80 destroyed launch duct, complex taken off alert that day.*

51. Are any significant archeological features located on the property? *Belowground launch complex components*



AHPP USE ONLY

52. **Ethnic Heritage:** A B
- 01-Asian 02-Black 03-European 04-Hispanic 05-Native American 09-Other
53. **Areas of Significance (Refer to Handbook):** A B C
54. **NR Eligibility** 1-Eligible 2-Ineligible 3-Listed 4-De-listed
55. **Destroyed:** (Y or N) Date
56. **Archeological Potential**



Get a Map

- [Place name search](#)
- [Decimal degrees](#)
- [Deg/min/sec](#)
- [UTM coords](#)

Download Maps

- [TopoFactory Login](#)
- [About TopoFactory](#)
- [Specifications](#)
- [TopoFactory Store](#)

How to...


- [Put topo maps on your Web site](#)
- [Get digital data](#)
- [Link to us](#)

What's New?

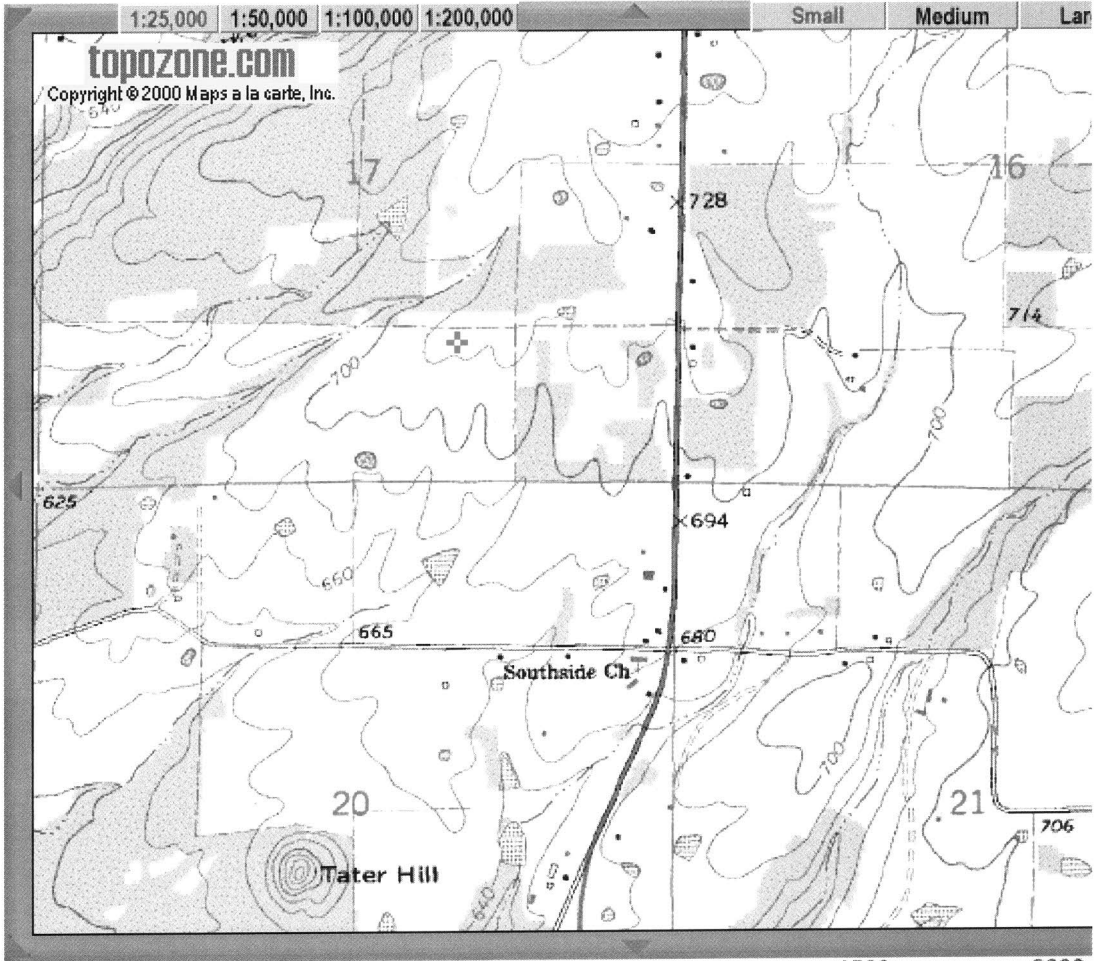
- [Get the TopoTimes](#)
- [Press releases](#)
- [New @ TopoZone](#)
- [Awards](#)

Help

- [Map tips](#)
- [Topo map symbols](#)
- [FAQ](#)
- [Support](#)
- [Privacy policy](#)
- [About us](#)



Target is UTM 15 554800E 3918940N - **BEE BRANCH** quad [Quad Inf]
[Click here to download a custom topographic map with TopoFact](#)



0 500 1000 1500 2000
meters

0 0.5 1.0
miles

Coordinates (NAD27): UTM DD.DDDD D/M/S Show target

[Email this map](#) [Bookmark this map](#) [Print this map](#)

The TopoZone is produced by Maps a la carte, Inc. - © 2000 Maps a la carte, Inc. - All rights reserved. Use of this site is governed by our [Privacy Statement](#) and [Terms of Use](#). We care about your privacy - please consult our [Privacy Statement](#) for details.

DATE:

ASSIGNMENT:

FILE NO.:

Titan Silo 374-7
Southside vic, Van Buren Co.



HF Antenna depression,
view from S
1998 VB0050

Titan Silo 374-7
Southside vic, Van Buren Co.



USAF Photo from Titan Missile
Museum Archives
1998 VB0050

Titan II Silo, 374-7
Southside vic, Van Buren Co.



Hand antenna stand, view
from E
1998 VB0050

Titan II Silo 374-7
Southside vic, Van Buren Co.



View from NW; Command
center at right, silo at left
1998 VB0050

Titan Silo 374-7
Southside vic, Van Buren Co.




Oxidizer Hand Stand, view
from N
1998 VB0050

Titan II Silo 374-7
Southside vic, Van Buren Co.



Soft antenna stand, from SW
1998 VB0050

Titan Silo 374-7
Southside vic, Van Buren Co.



Soft antenna stand
1998 VB0050

Titan II Silo 374-7
Southside vic, Van Buren Co.




Soft antenna stand, from SW
1998 VB0050

Titan II Silo 374-7
Southside vic, Van Buren Co.



Diversity antenna remnant
1998 VB0050

Titan II Silo 374-7
Southside vic, Van Buren Co.




Air intake for control center
1998 VB0050

Titan II Silo 374-7
Southside vic, Van Buren Co.




Hand Antenna stand, view
from E
1998 VB0050

Titan II Silo 374-7
Southside vic, Van Buren Co.



Antenna stand detail
1998 VB0050

Titan II Silo 374-7
Southside vic, Van Buren Co.



Antenna stand detail
1998 VB0050

Titan II Silo 374-7
Southside vic, Van Buren Co.



Silo mound, view W from
control center
1998 VB0050

Titan II Silo 374-7
Southside vic, Van Buren Co.



Fuel Hand Stand, view
from W
1998 VB0050

Titan II Silo 374-7
Southside vic, Van Buren Co.



Silo mound, view from W
1998 VB0050

Titan II Silo 374-7
Southside vic, Van Buren Co.



Oxidizer Hand Stand, view
from E
1998 VB0050

Titan II Silo 374-7
Southside vic, Van Buren Co.



Original entrance road,
view from N
1998 VB0050

Titan II Silo 374-7
Southside vic, Van Buren Co.



Raised ground NW of silo,
view from SE.
1998 VB0050

Titan Silo 374-7
Southside vic, Van Buren Co.



Courtesy of AR Dem-Gaz
VB0050

Titan Silo 374-7
Southside vic, Van Buren Co.




Courtesy of AR Dem-Gaz
VB0050

Titan II Silo 374-7
Southside vic, Van Buren Co.



Silo Mound + Fuel Hard
stand, view from NE
1998 VB0050

Titan Silo 374-7
Southside vic, Van Buren Co.



AR Dem-Gaz photo
VB0050

Titan Silo 374-7
Southside vic, Van Buren Co.



AR Dem-Gaz photo
VB0050

Titan Silo 374-7
Southside vic, Van Buren Co.



AR Dem-Gaz photo
VB0050

Titan Silo 374-7
Southside, Van Buren Co.



VB0050
Historic photo 2

Titan Silo 374-7
Southside, Van Buren Co.



Historic photo 1
761
VB0050

Titan Silo 374-7
Southside vic, Van Buren Co.



AR Dem-Gaz photo
VB0050

Titan Silo 374-7
Southside vic, Van Buren Co.



AR Dem-Gaz photo
VB0050

Titan Silo 374-7
Southside vic, Van Buren Co.



AR Dem-Gaz photo
VB0050

Titan Silo 374-7
Southside vic, Van Buren Co.



USAF photo from Titan
missile museum archives
VB0050

Titan Silo 374-7
Southside vic, Van Buren Co.



USAF Photo from Titan missile
Museum Archives
VB0050

Titan Silo 374-7
Southside vic, Van Buren Co.



USAF photo from Titan
missile Museum Archives
VB0050

Titan II Silo 374-7
Southside vic, Van Buren Co.



Fuel Hard Stand, view
from S
1998 VB0050

Titan Silo 374-7
Southside vic, Van Buren Co.



USAF Photo from Titan
Missile Museum Archives
VB0050

TITAN II ICBM LAUNCH
COMPLEX 374-7
SOUTHSIDE, VAN BUREN
CO.



VB0050

4-5-03

TITAN II ICBM LAUNCH
COMPLEX 374-7
SOUTHSIDE, VAN BUREN
CO.



VB0050

4-5-03

TITAN II ICBM LAUNCH
COMPLEX 374-7
SOUTHSIDE, VAN BUREN CO.



VB0050

4-5-03

TITAN II ICBM LAUNCH
COMPLEX 374-7
SOUTHSIDE, VAN BUREN
CO.




VB0050

4-5-03

ASSIGNMENT:

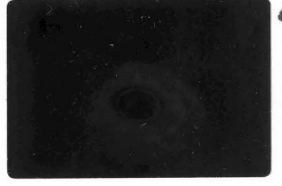
FILE NO.:

Titan II Silo 374-7
Southside vic, Van Buren Co.



Control Center Mountain view
From W 1948 VB0050

TITAN II ICBM LAUNCH
COMPLEX 374-7
SOUTHSIDE, VAN BUREN
CO.



VB0050

4-5-03





1 1A 2 2A 3 3A 4 4A 5 5A

53 TMY 6 KODAK 5053 TMY 7 KODAK 5053 TMY 8 KODAK 5053 TMY 9 KODAK 5053 TMY 10 KODAK 5053 TMY



6 6A 7 7A 8 8A 9 9A 10 10A

53 TMY 11 KODAK 5053 TMY 12 KODAK 5053 TMY 13 KODAK 5053 TMY 14 KODAK 5053 TMY 15 KODAK 5053 TMY



11 11A 12 12A 13 13A 14 14A 15 15A

53 TMY 16 KODAK 5053 TMY 17 KODAK 5053 TMY 18 KODAK 5053 TMY 19 KODAK 5053 TMY 20 KODAK 5053 TMY



16 16A 17 17A 18 18A 19 19A 20 20A

53 TMY 21 KODAK 5053 TMY 22 KODAK 5053 TMY 23 KODAK 5053 TMY 24 KODAK 5053 TMY 25 KODAK 5053 TMY



21 21A 22 22A 23 23A 24 24A 25 25A

53 TMY 26 KODAK 5053 TMY 27 KODAK 5053 TMY 28 KODAK 5053 TMY 29 KODAK 5053 TMY 30 KODAK 5053 TMY



26 26A 27 27A 28 28A 29 29A 30 30A

5053 TMY 31 KODAK 5053 TMY 32 KODAK 5053 TMY 33 KODAK 5053 TMY 34 KODAK 5053 TMY 35 KODAK 5053 TMY



31 31A 32 32A 33 33A 34 34A 35 35A

TITAN II SILO 374-7 PHOTOS, SOUTHSIDE VIC., VAN BUREN COUNTY, VB0050:

- 1) ID shot
- 2) Soft antenna stand, view from southwest
- 3) ""
- 4) circular hard antenna stands, view from east
- 5) ""
- 6) Silo mound, view from west
- 7) ""
- 8) Air intake for control center, detail
- 9) Control Center Mound, view from west
- 10) ""
- 11) Silo mound, view from control center, west
- 12) Oxidizer hard station, view from north
- 13) Oxidizer hard station, view from east
- 14) Fuel Hard Station, view from south
- 15) Fuel hard station, view from west
- 16) Fuel hard station, silo mound beyond it, view from north
- 17) ""
- 18) Hard antenna stand, detail
- 19) Adjacent hard antenna stand, detail
- 20) Original entrance road, view from north
- 21) ""
- 22) Raised ground northwest of silo mound, view from southeast
- 23) Silo mound and fuel hard station, view from northeast
- 24) Diversity antenna remnant, detail
- 25) ""
- 26) HF antenna depression, view from southeast
- 27) ""
- 28) Silo 374-7 site, view from northwest, command center mound at right, silo mound at left
- 29) ""
- 30) HF antenna depression, view from south
- 31) ""

MARK

Titan Silo 374-7
1998

VB0050

DATE:

ASSIGNMENT:

FILE NO:

